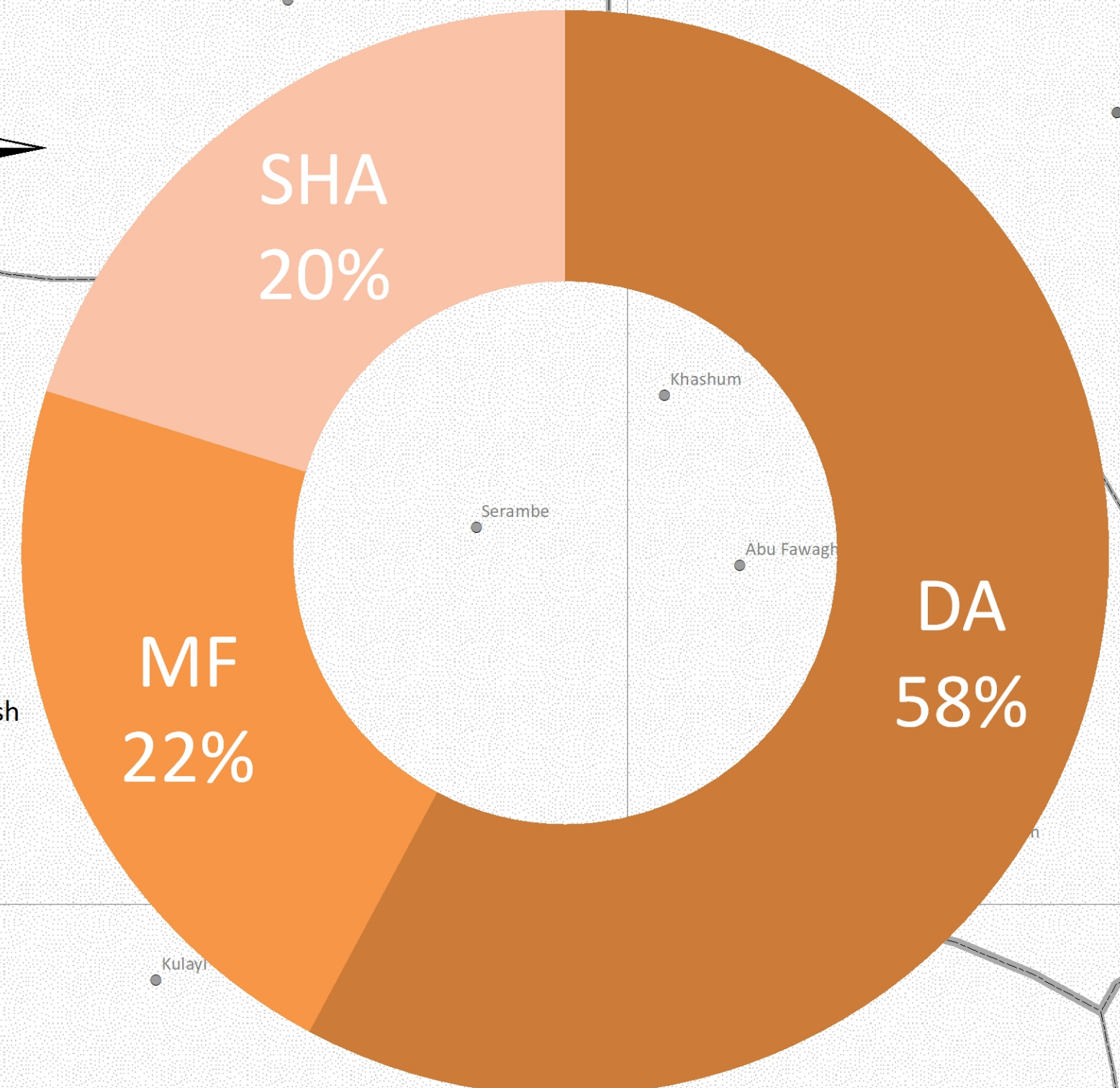
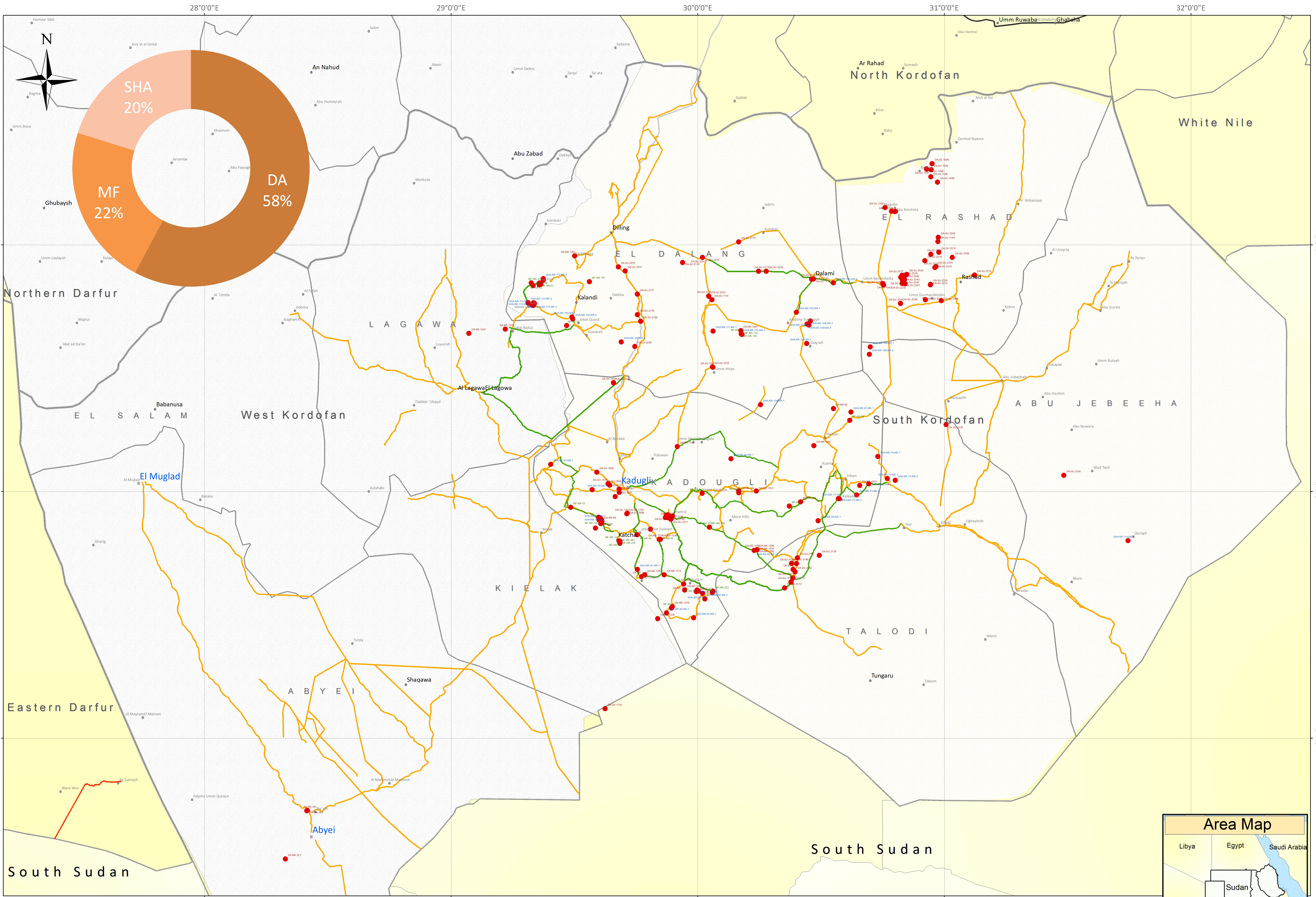


# Landmine/ERW Threat Map - Kordofan

As of August 2021




State	South Kordofan					Western Kordofan			Grand Total	
	Abu Jeebeha	El Dalang	Kadougli	Rashad	Talodi	Total	Abyei	Lagawa		Total
DA	2	24	46	39	10	121	3	2	5	126
MF	0	22	26	0	0	48	0	0	0	48
SHA	1	18	21	2	2	44	0	0	0	44
<b>Grand Total</b>	<b>3</b>	<b>64</b>	<b>93</b>	<b>41</b>	<b>12</b>	<b>213</b>	<b>3</b>	<b>2</b>	<b>5</b>	<b>218</b>

Datum : WGS 84 Projection: Geographic

Warning: Not all contents of this product have been field verified. Caution should be exercised when making measurements. Spelling of towns and features may conflict with local or other usages

Contact: Tariq Abdul Wahab - GIS Associate tariq@su-mac.org

Type of Hazard  
 DA: Dangerous Area  
 MF: Minefield  
 SHA: Suspected Hazardous Area



**Legend**

- Open Hazard
- Road Category**
- Verified Road
- Contamination Roads
- Road to be surveyed

